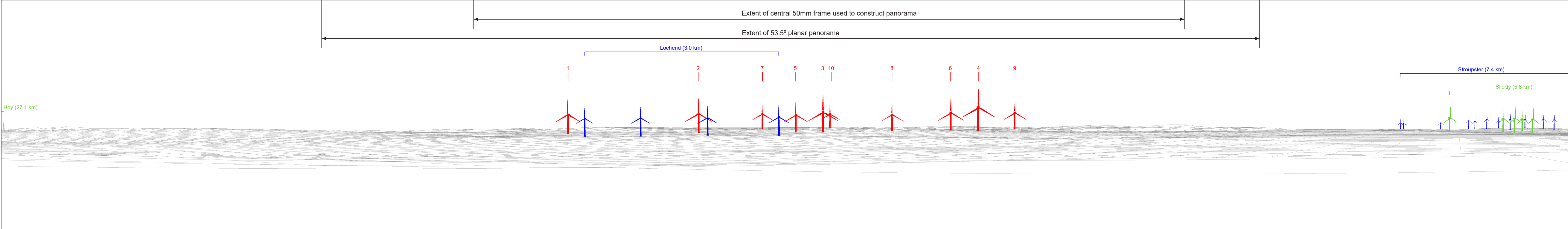




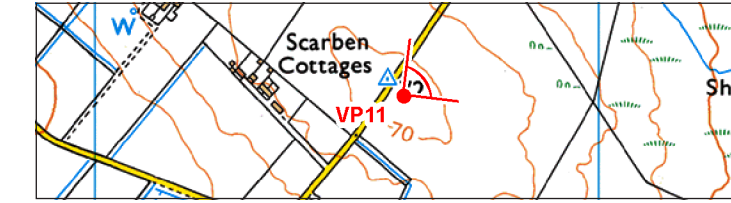
BASELINE PHOTOGRAPH

THIS IMAGE PROVIDES LANDSCAPE AND VISUAL CONTEXT ONLY



WIRELINE DRAWING

Hollandmey Renewable Energy Development
Figure: 7.24-NS-01
Viewpoint 11: Lochend
Baseline & Cumulative Wireline: Panel 1



Notes:
 1) This visualisation is a cylindrical projection panorama.
 2) This data has been output directly from the wireline model. It ignores screening effects of woodland and other intervening objects.
 3) All directions given as bearings relative to Grid North (BNG).
 4) Location map scale: OS 1:25,000 mapping shown at 1:15,000.
 Contains Ordnance Survey data © Crown copyright and database right 2021
 © Crown copyright. All rights reserved. 2021 Licence number 0100031673

Viewpoint Information	
Grid Reference:	325611E 966606N
Ground Height:	72 m AOD
Direction of Centre View: ¹	52°
Horizontal Field of View:	90° (Cylindrical Projection)
Vertical Field of View:	14.2°
Principal Distance:	522 m

Photography Information	
Camera:	Nikon D810 36.3 - Full Frame
Lens:	50 mm Fixed Focal Length
Camera Height:	1.5 m
Photography Date:	31/05/2020
Photography Time:	13:45

Hollandmey Layout Information (turbine numbers on image)	
Layout:	Layout 2.4.WFL
Hub Height:	84 m
Height to Blade Tip:	149.9 m
Nearest Visible Turbine: ²	T4 @ 3.6 km
Number of sets of Tips Visible: ²	10
Number of Hubs Visible: ²	10

Legend	
■	Proposed Development
■	Operational/Under Construction
■	Consented
■	Application Submitted


Date	November 2021	By	AW
Image Size	820 x 130 mm	QA	MF
Paper Size	840 x 297 mm	Rev	2
NS Baseline-90deg-EX-WF-REV02.indd			

File: Ref: P:\000000 - Glasgow\622888 Hollandmey Wind Farm\04 - Layout\NS Baseline-90deg-EX-WF-REV02.indd - LTP Hollandmey\06 Deliverables



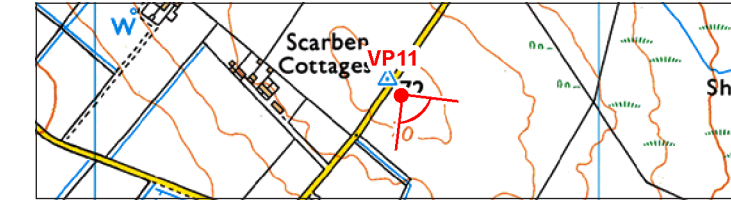
BASELINE PHOTOGRAPH

THIS IMAGE PROVIDES LANDSCAPE AND VISUAL CONTEXT ONLY



WIRELINE DRAWING

Hollandmey Renewable Energy Development
Figure: 7.24-NS-02
Viewpoint 11: Lochend
Baseline & Cumulative Wireline: Panel 2



Notes:
 1) This visualisation is a cylindrical projection panorama.
 2) This data has been output directly from the wireline model. It ignores screening effects of woodland and other intervening objects.
 3) All directions given as bearings relative to Grid North (BNG).
 4) Location map scale: OS 1:25,000 mapping shown at 1:15,000.
 Contains Ordnance Survey data © Crown copyright and database right 2021
 © Crown copyright. All rights reserved. 2021 Licence number 0100031673

Viewpoint Information
 Grid Reference: 325611E 966606N
 Ground Height: 72 m AOD
 Direction of Centre View: 142°
 Horizontal Field of View: 90° (Cylindrical Projection)
 Vertical Field of View: 14.2°
 Principal Distance: 522 mm

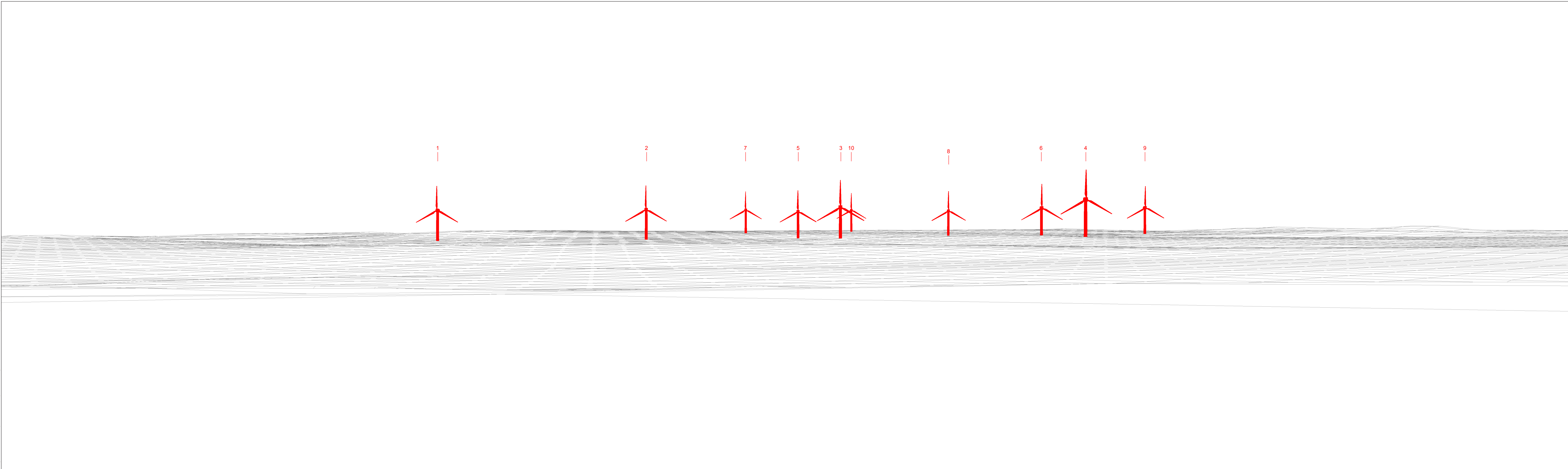
Photography Information
 Camera: Nikon D810 36.3 - Full Frame
 Lens: 50 mm Fixed Focal Length
 Camera Height: 1.5 m
 Photography Date: 31/05/2020
 Photography Time: 13:45

Hollandmey Layout Information (turbine numbers on image)
 Layout: Layout 2.4.WFL
 Hub Height: 84 m
 Height to Blade Tip: 149.9 m
 Nearest Visible Turbine: 2 T4 @ 3.6 km
 Number of sets of Tips Visible: 2 0
 Number of Hubs Visible: 2 0

Legend
 [Red] Proposed Development
 [Blue] Operational/Under Construction
 [Purple] Consented
 [Green] Application Submitted

Date	November 2021	By	AW
Image Size	820 x 130 mm	QA	MF
Paper Size	840 x 297 mm	Rev	2
NS Baseline-90deg-EX-WF-REV02.indd			

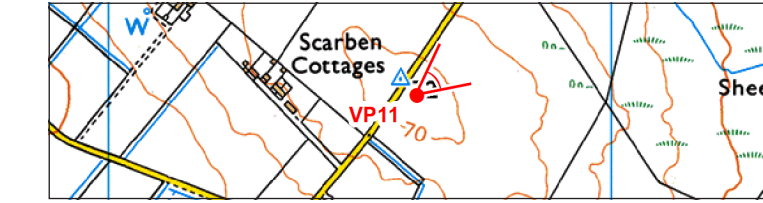
File: Ref:\000000 - Glasgow\662888 Hollandmey Wind Farm\04 - Layout\NS 53 5deg-WF-PM-REV02.indd - LTP - Hollandmey\00 Deliverables



Wireline

VIEW FLAT AT A COMFORTABLE ARM'S LENGTH
IF VIEWING THIS IMAGE ON A SCREEN, ENLARGE TO FULL SCREEN HEIGHT

Hollandmey Renewable Energy Development
Figure: 7.24-NS-03
Viewpoint 11: Lochend
Wireline Visualisation



Notes:
1) This visualisation is a planar projection panorama. View flat at a comfortable arm's length.
2) This data has been output directly from the wireline model. It ignores screening effects of woodland and other intervening objects.
3) All directions given as bearings relative to Grid North (BNG).
4) Location map scale: OS 1:25,000 mapping shown at 1:15,000.

Contains Ordnance Survey data © Crown copyright and database right 2021
© Crown copyright. All rights reserved. 2021 Licence number: 0100031873

Viewpoint Information
Grid Reference: 325611E 966606N
Ground Height: 72 m AOD
Direction of Centre View: 3 52°
Horizontal Field of View: 53.5° (Planar Projection)
Vertical Field of View: 18.2°
Principal Distance: 812.5 mm

Layout:	Layout 2.4.WFL
Hub Height:	84 m
Height to Blade Tip:	149.9 m
Nearest Visible Turbine: 2	T4 @ 3.6 km
Number of sets of Tips Visible: 2	10
Number of Hubs Visible: 2	10

Hollandmey Layout Information (turbine numbers on image)

Legend
■ Proposed Development

Date	November 2021	By	AW
Image Size	820 x 260 mm	QA	RA
Paper Size	840 x 297 mm	Rev	2
NS-53.5deg-WF-PM-REV02.indd			

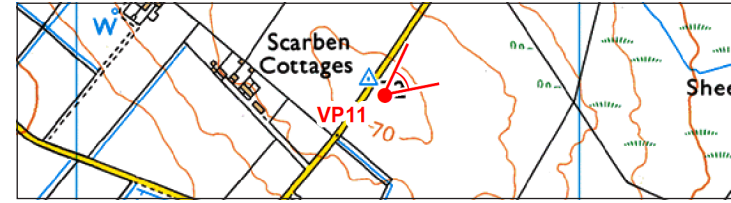
File: Ref:\000000 - Glasgow\662888 Hollandmey Wind Farm\04 - Layout\NS 53.5deg-WF-PM-REV02.indd - LTP - Hollandmey\00 Deliverables



Photomontage

VIEW FLAT AT A COMFORTABLE ARM'S LENGTH
IF VIEWING THIS IMAGE ON A SCREEN, ENLARGE TO FULL SCREEN HEIGHT

Hollandmey Renewable Energy Development
Figure: 7.24-NS-04
Viewpoint 11: Lochend
Photomontage Visualisation



Notes:
1) This visualisation is a planar projection panorama. View flat at a comfortable arm's length.
2) This data has been output directly from the wireline model. It ignores screening effects of woodland and other intervening objects.
3) All directions given as bearings relative to Grid North (BNG).
4) Location map scale: OS 1:25,000 mapping shown at 1:15,000.

Contains Ordnance Survey data © Crown copyright and database right 2021
© Crown copyright. All rights reserved. 2021 Licence number: 0100031813

Viewpoint Information
Grid Reference: 325611E 966606N
Ground Height: 72 m AOD
Direction of Centre View: 3 52°
Horizontal Field of View: 53.5° (Planar Projection)
Vertical Field of View: 18.2°
Principal Distance: 812.5 mm

Photography Information
Camera: Nikon D810 36.3 - Full Frame
Lens: 50 mm Fixed Focal Length
Camera Height: 1.5 m
Photography Date: 31/05/2020
Photography Time: 13:45

Hollandmey Layout Information (turbine numbers on image)
Layout: Layout 2.4.WFL
Hub Height: 84 m
Height to Blade Tip: 149.9 m
Nearest Visible Turbine: 2 T4 @ 3.6 km
Number of sets of Tips Visible: 2 10
Number of Hubs Visible: 2 10

Date	November 2021	By	AW
Image Size	820 x 260 mm	QA	RA
Paper Size	840 x 297 mm	Rev	2
NS-53.5deg-WF-PM-REV02.indd			